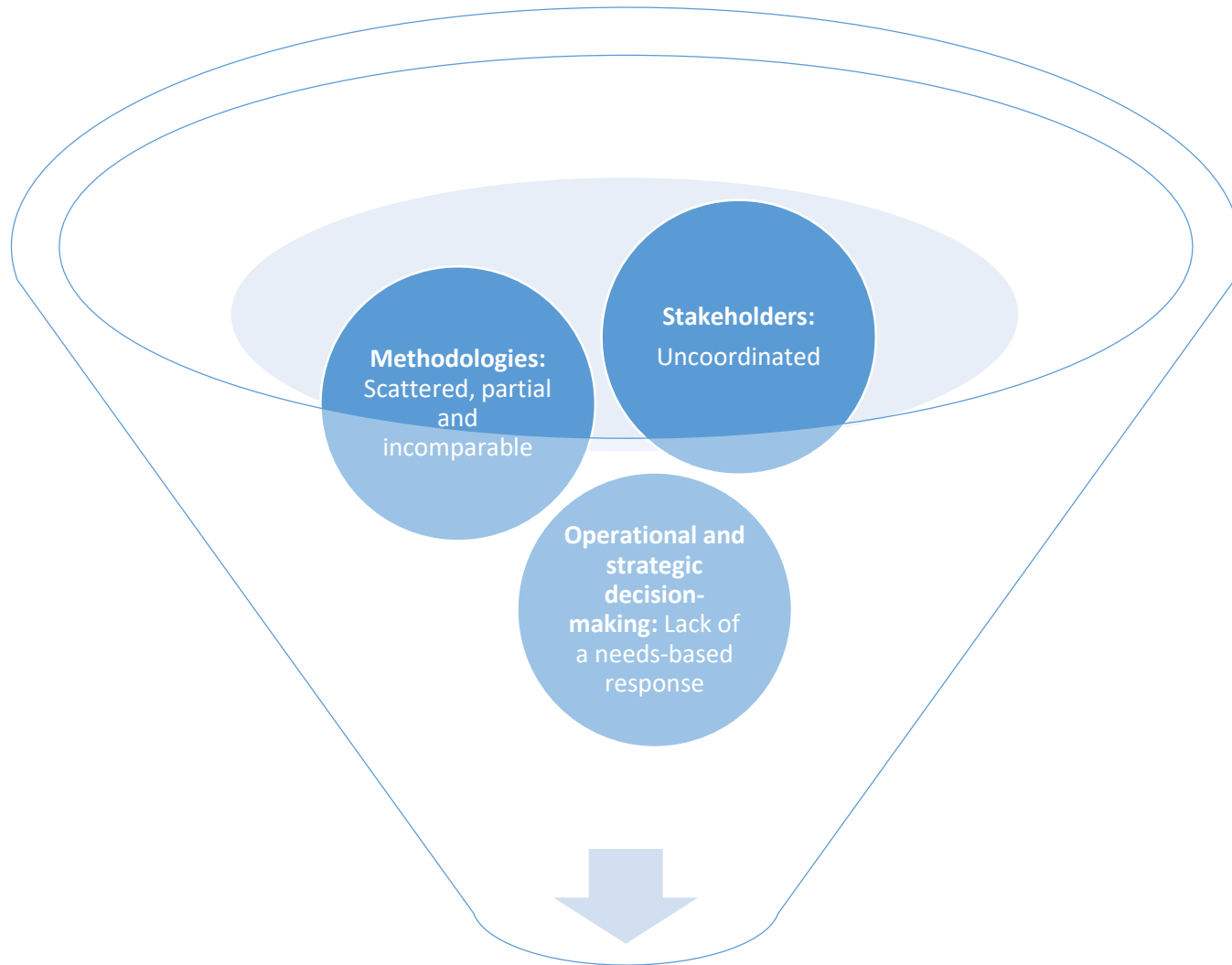


SYRIA: COORDINATING ASSESSMENTS IN COMPLEX ENVIRONMENTS



GeONG
October 19, 2016

WHERE WE STARTED



Timeline: 7 months!

Scattered data
initiatives

3 hubs=3 needs
analysis

**MY DATA IS BIGGER
THAN YOURS!!**

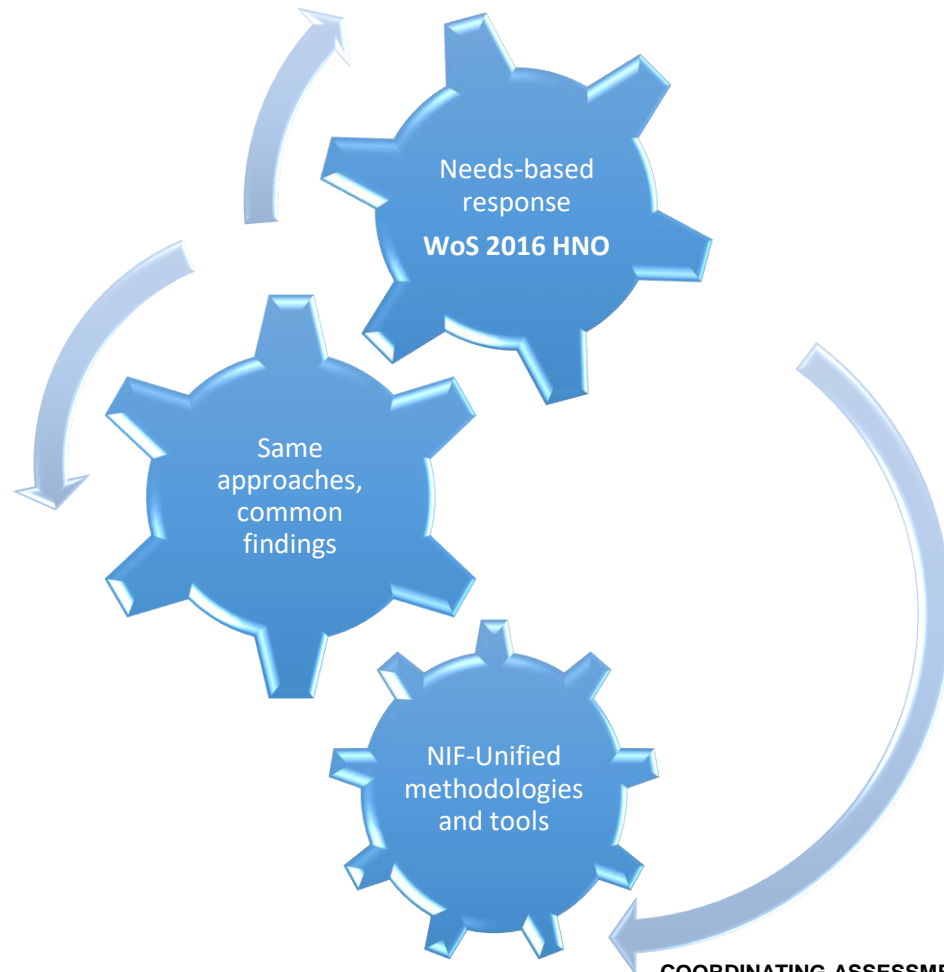
Data share

JAN

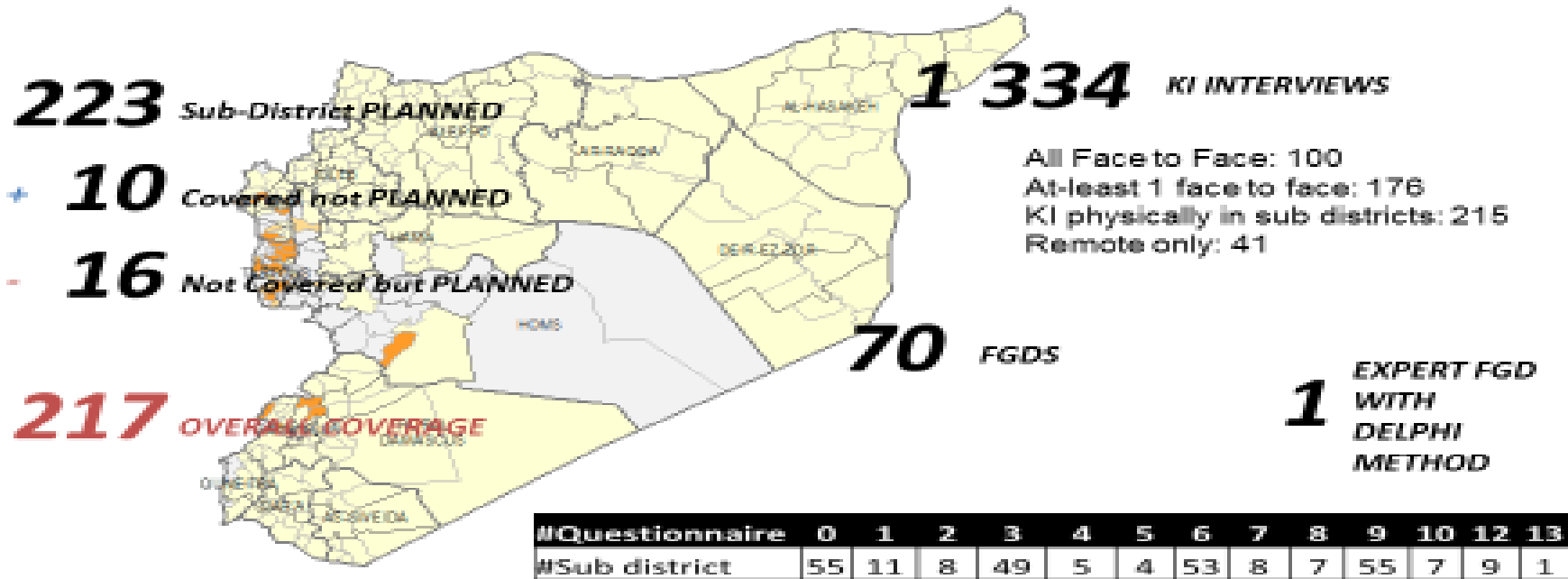
Pop
imates

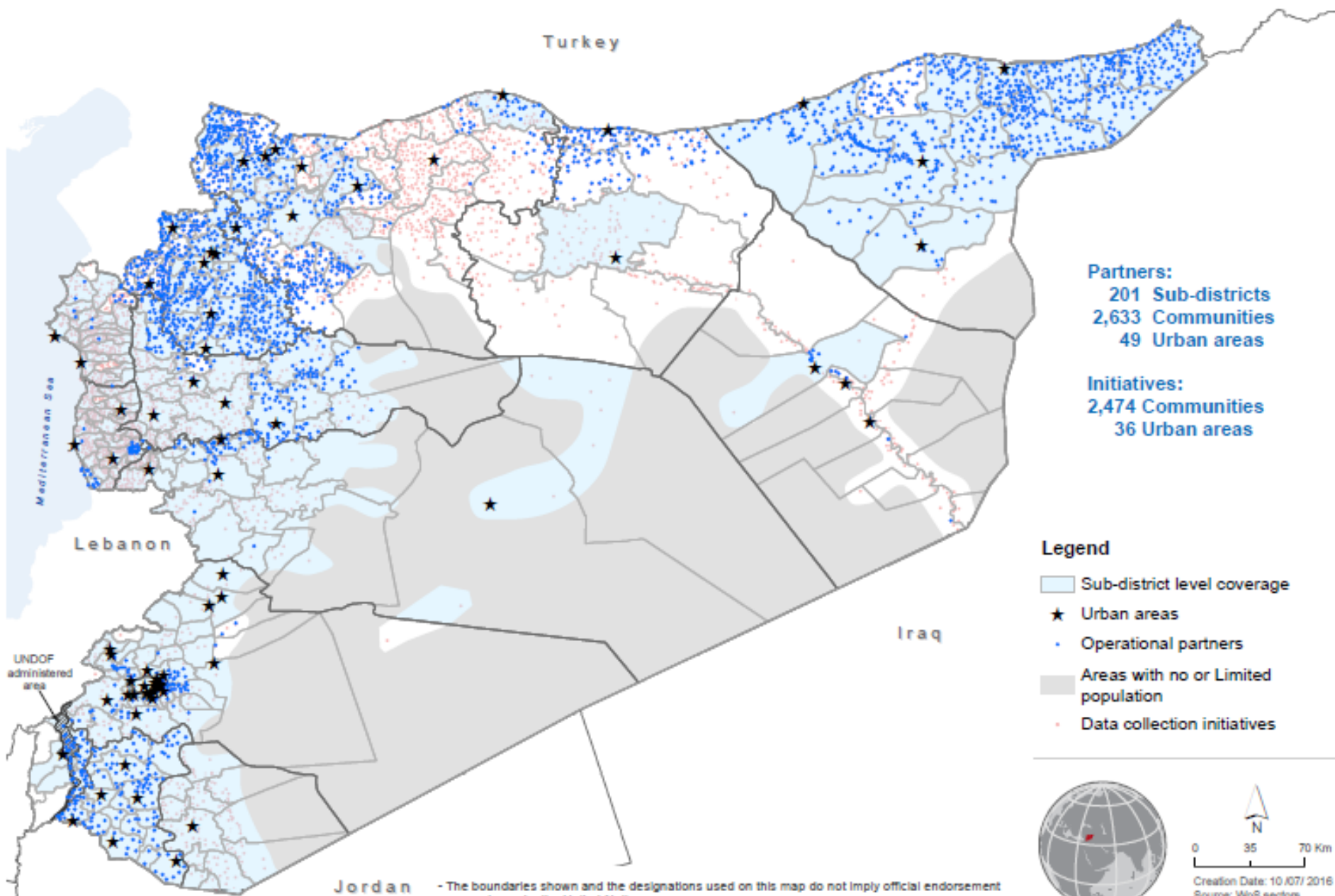
Methodology? My hub's

WHERE WE ARRIVED



Geographic Coverage





OCT 2016

2 months operations

Coverage

270 (of 272) Sub-districts

5,014 (91%) communities

79 Urban areas (60% pop)

71 Partners

Lebanon, Al Hasakeh, Damacus, Gaziantep,
Amman

Data collection modalities

KI, HH, FGD adapted to hubs' needs (x5) through
KoBo

All sectors (x7)



All IM actors (x5) sharing roles & responsibilities

UNIFIED DATASETS

Population & IDPs estimates
community level

Sectoral PiN
community level

SADD+D
disaggregation

AoC
disaggregation

Urban/rural
disaggregation

Access status
disaggregation



Needs Monitoring and focus on Response and Gaps

THANKS!