

Participatory mapping as a tool for community empowerment

Jiri Panek // JirkaPanek@gmail.com
Department of Development Studies,
Palacky University, Czech Republic

Case Study Koffiekraal

- Koffiekraal, NW province
- Target group: general community and school learners
- Mapping aim: unlock hidden opportunities within the community and “put the Koffiekraal on the map”
- Results: 4 community maps + map of Koffiekraal at OpenStreetMap + *PGIS?*

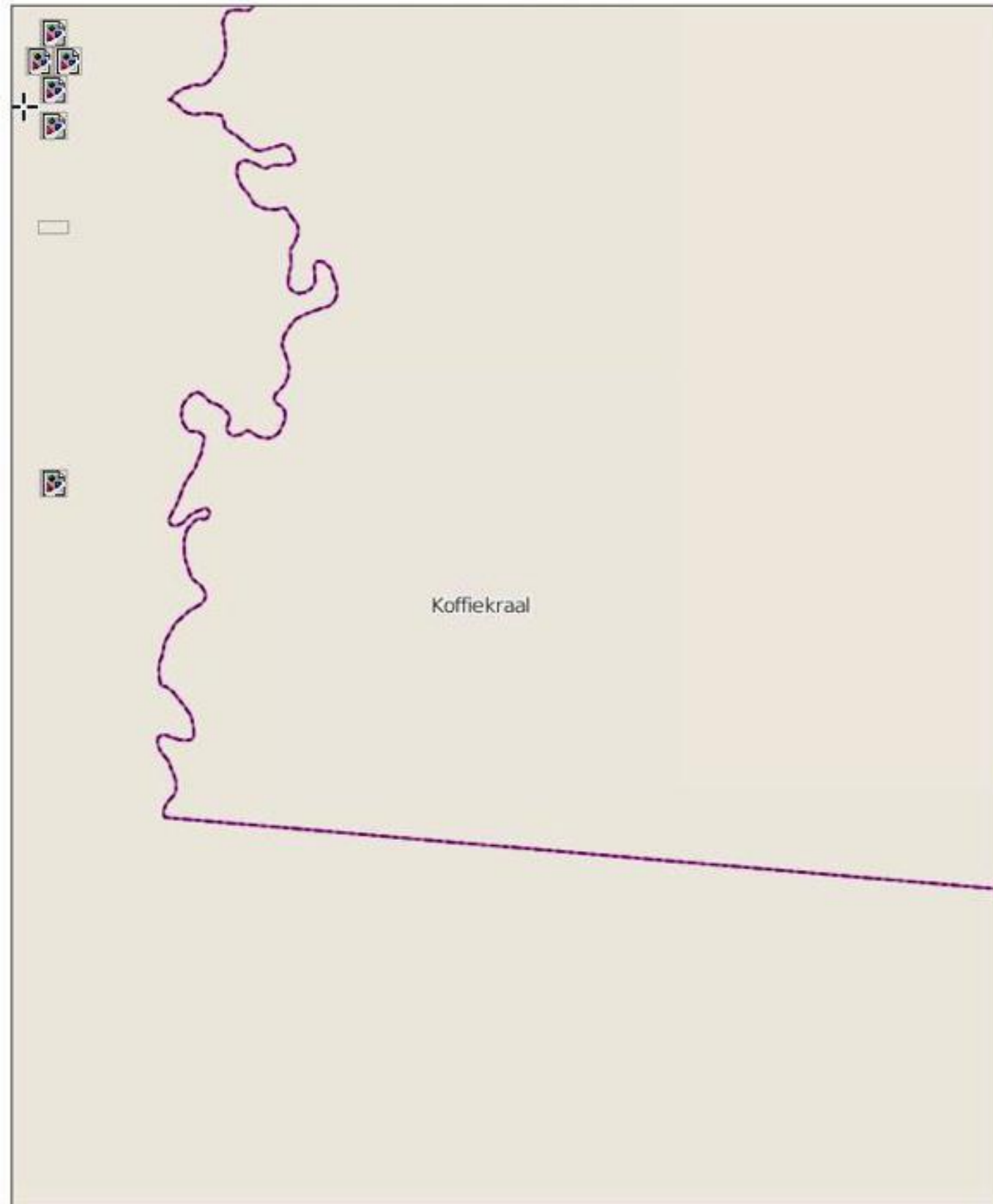






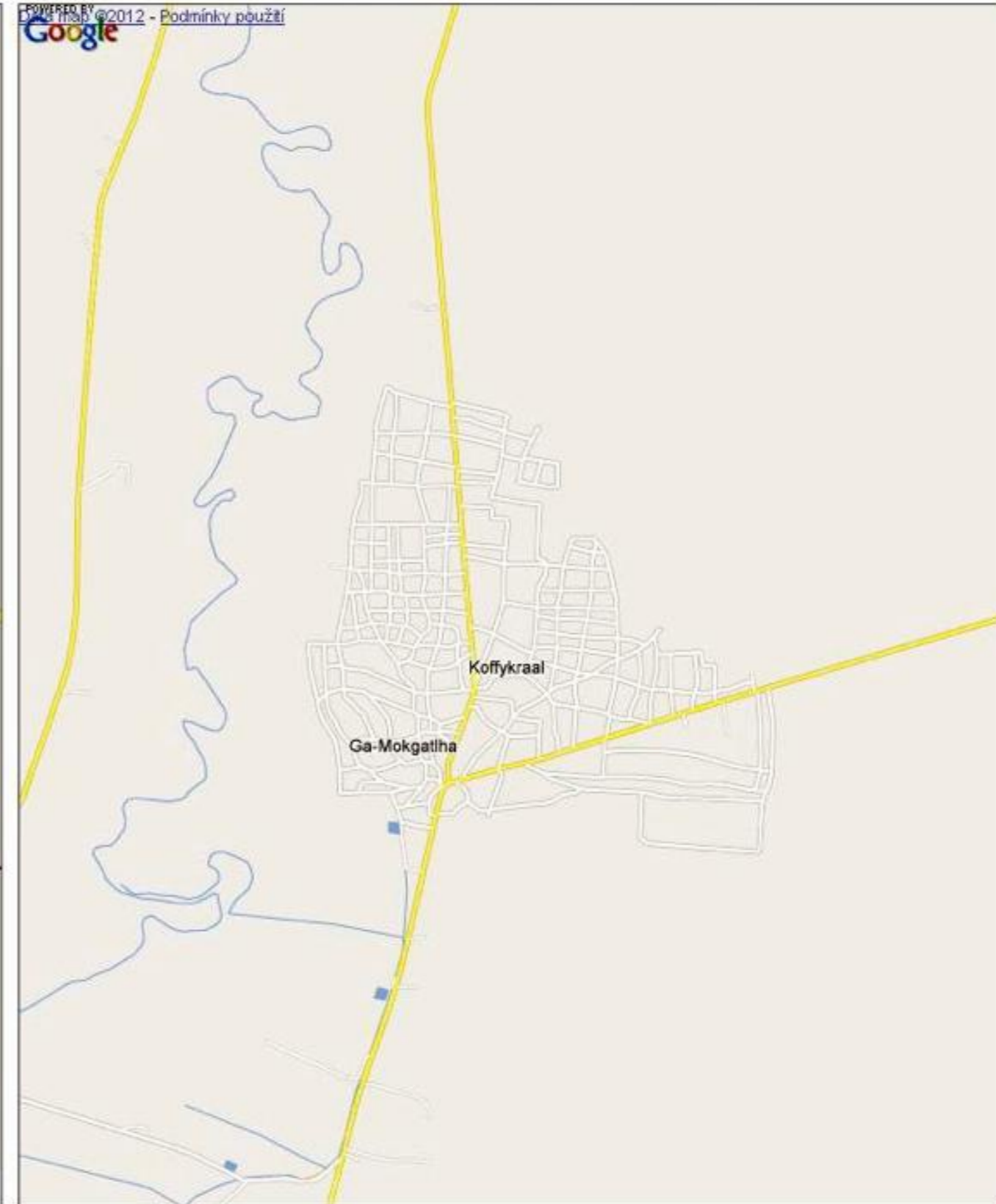
Choose map type: OSM Mapnik

Choose map type: Google (Map)



Choose map type: OSM Mapnik

Choose map type: Google (Map)



Map Compare

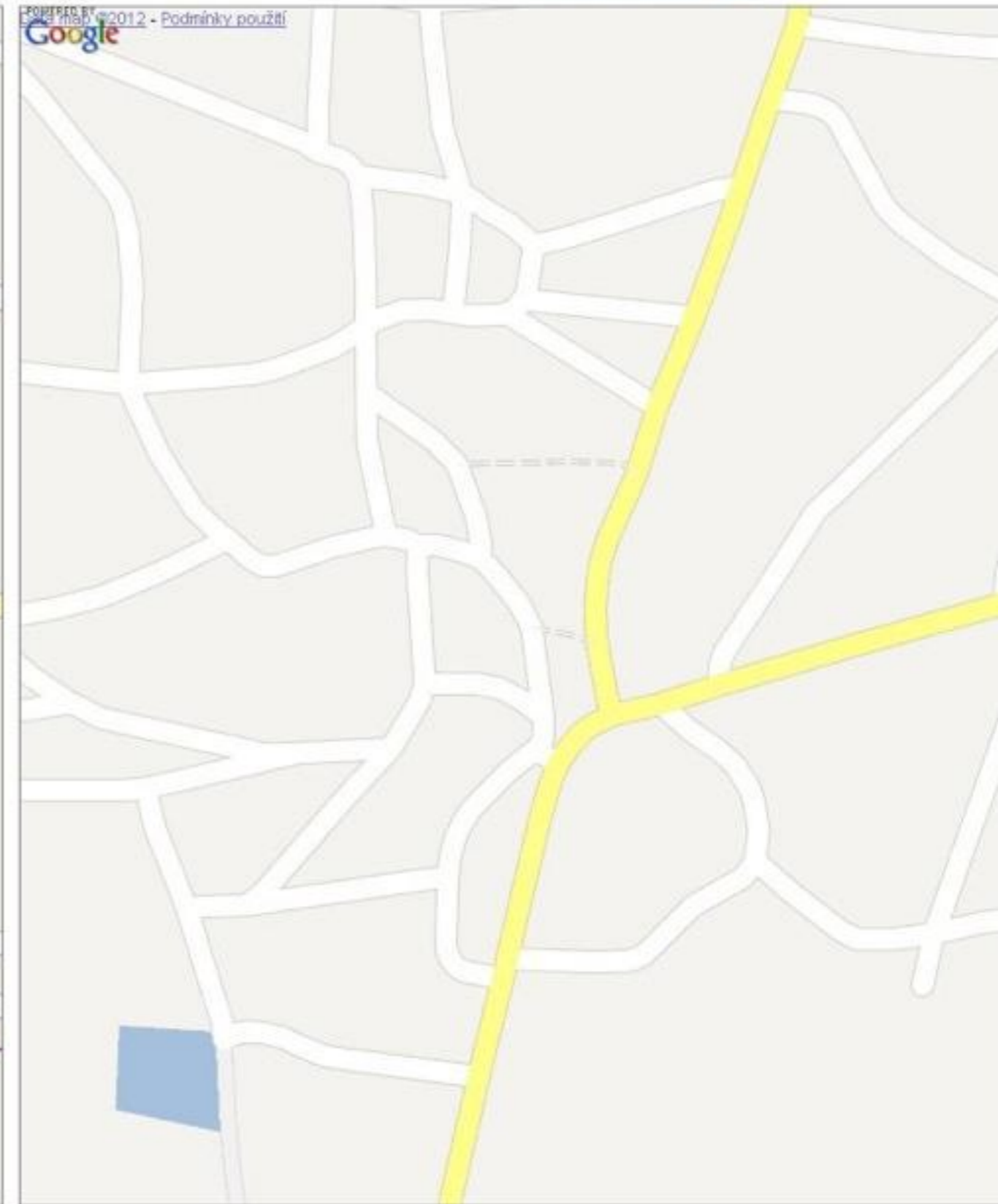
Help

GEOFABRIK tools

Switch tool...

Choose map type: OSM Mapnik

Choose map type: Google (Map)



Thank you!

Jiri Panek // JirkaPanek@gmail.com
Department of Development Studies,
Palacky University, Czech Republic