

GeOnG 2012

III^e Forum de la Géomatique au service de l'humanitaire

5 & 6 novembre – Centre de Congrès Le Manège – Chambéry

“Du Cloud au Terrain”
“From the Cloud to the field”

**Roundtable: Cloud applications,
possibilities and challenges**


Du Cloud au terrain / From the Cloud to the field


- ❶ Cloud possibilities
- ❷ Cloud misconceptions
- ❸ Cloud applications for humanitarians?
- ❹ Sharing and standardization
- ❺ How to manage cloud systems (field vs HQ)
- ❻ How to keep your data safe



<http://www.cloudtweaks.com/2010/12/the-lighter-side-of-the-cloud-help-desk/>

Du Cloud au terrain / From the Cloud to the field

 Driving Cloud innovation:
77% of IT Staff/ 67% of CIOs


 Security and Data Ownership the topmost concern!

(2012 Cloud Computing Market Analysis:
<http://www.isaca.org/Knowledge-Center/Research/ResearchDeliverables/Pages/2012-Cloud-Computing-Market-Maturity-Study-Results.aspx>)



Du Cloud au terrain / From the Cloud to the field

- 👤 **Émilie Landois** (Google France):
Google and geography in the cloud
- 👤 **Jean-Thomas Rouzin** (WebGeoServices)
- 👤 **René Saameli** (ICRC): The Cloud in support of Rural Water Supply Infrastructure O&M in Tigré (Ethiopia)
- 👤 **Paola de Salvo** (ESRI): GIS in the Cloud - Opening our world



<http://voicehub.blogspot.fr/2012/06/cloud-computing-with-cartoons.html>