

REACH

Informing
more effective
humanitarian action

GeOng

6 November 2012



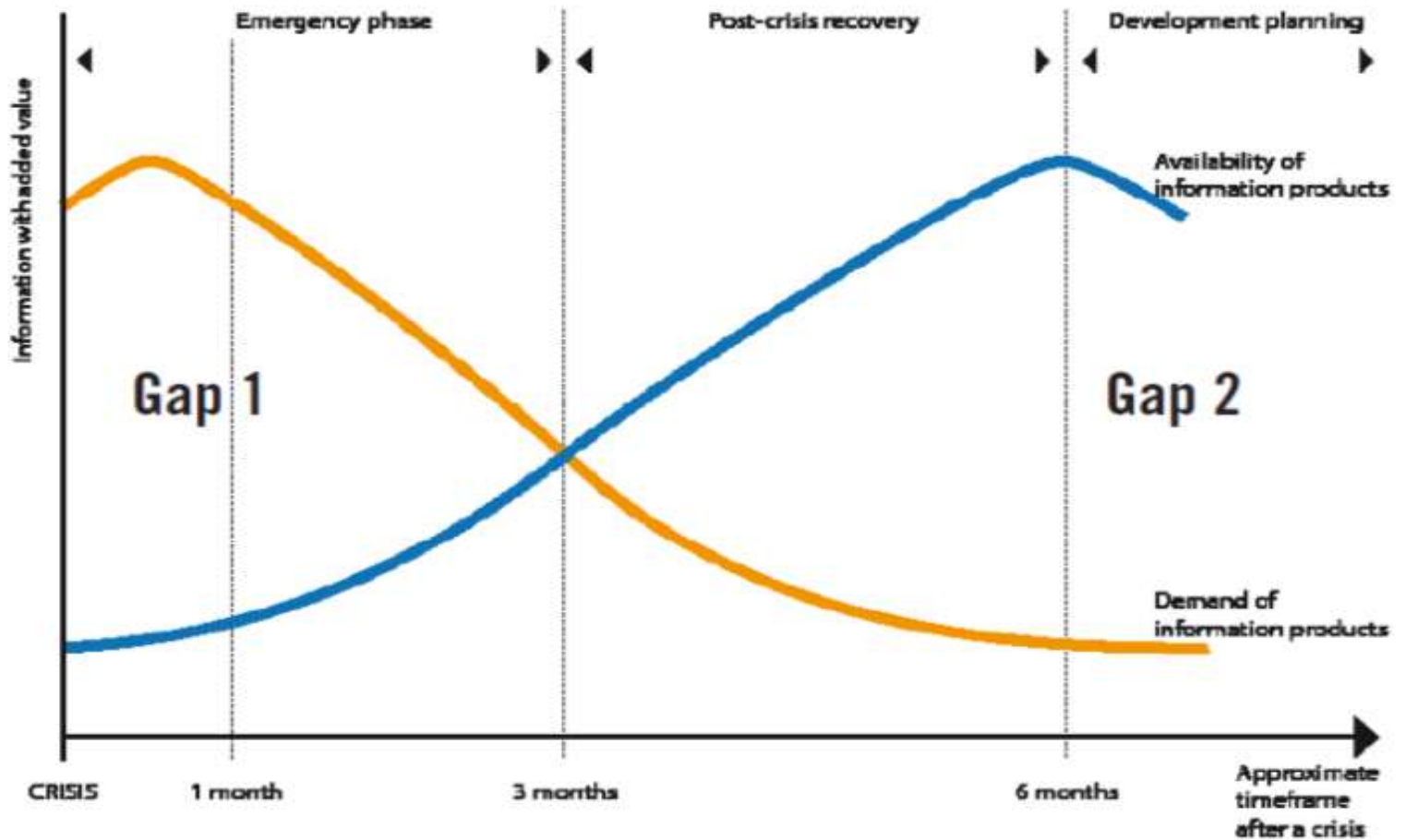
Background

REACH was first piloted during the South Kyrgyzstan emergency response in 2010, supporting the UNHCR-led shelter and protection clusters.

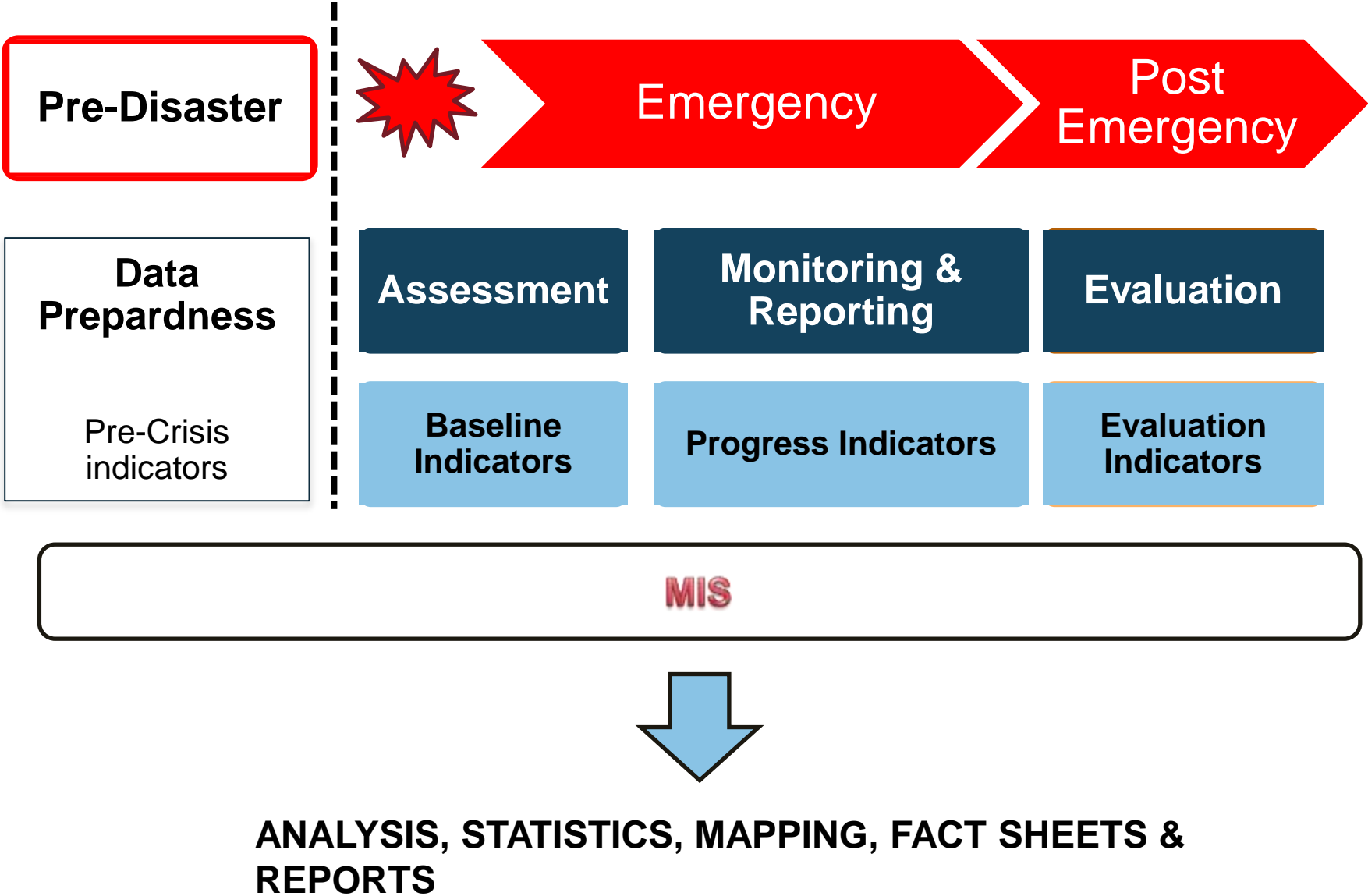
Hosted by IMPACT in Geneva, REACH is a joint initiative of ACTED, IMPACT and UNOSAT.

REACH aims to fill gaps in the availability and the use of key information for planning and coordination purposes by aid actors

Filling the information Gap




CRISIS TIMELINE



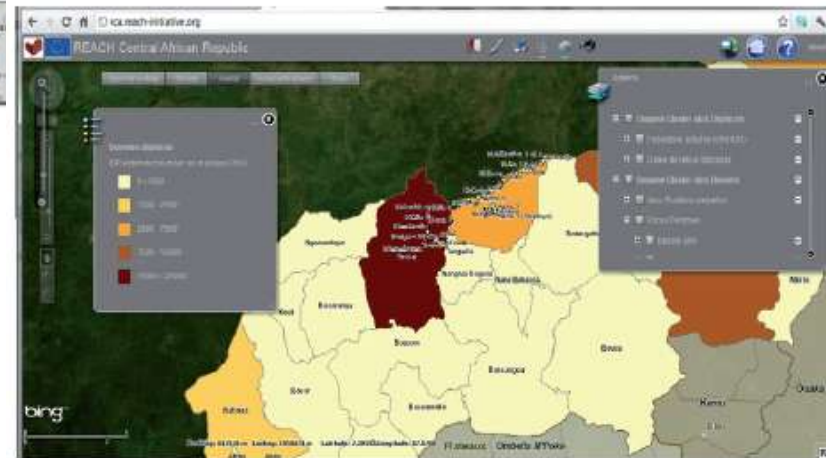
Deliverables

- Facilitation of interagency assessments to collect primary data
- Sector Secondary Data Reviews
- Remote sensing and related analysis
- Organization of data into interagency DBs



Deliverables

- Effective data dissemination
- Fact Sheets, Reports, Briefs
- Static mapping / field map centres
- Interactive web-maps
- Informing key humanitarian milestones (flash appeals, CAP, etc)



Main sectors of intervention

- **Support to global and country clusters (e.g. GSC and GFSC) and inter-cluster initiatives in humanitarian contexts**
 - Development of global assessment and data management tools
 - Deployment of assessment and data management staff in aftermath of crisis
 - Support to preparedness work planned in South Sudan and Tajikistan
- **Thematic focuses**
 - Displacement and refugees in camps
 - BSU mapping
 - Governance and conflict mitigation/dispute analysis
 - Disaster preparedness & DRR



REACH Informing
more effective
humanitarian action

THANK YOU.

www.reach-initiative.org

IMPACT *Initiatives*

  **unitar**
United Nations Institute for Training and Research
UNOSAT

 **ACTED**
Agency for Technical Cooperation and Development